


**THE MESA HIKE-SAMPLE HIKE** (This not a real hike and is used only as an example of the pocket summary guide that comes with each hike)

**DRIVING DIRECTIONS:**  
From the intersection of SR 179 and SR 89A drive west on 89A to Dry Creek Road, turn left on Bill Gray Road and travel 2 mi. to a three way stop. Turn left. After driving about 1.2 miles you will see a parking area to your right. Park. there.




Trail entrance  
Gps: N65 50.865'  
W111 75.697'

1A

300 paces past the lava field the trail branches. Straight ahead leads to the Robber's Roost Trail.


The Mesa trail makes a ninety degree angle just past the tree to the left.



GPS: N 34 54.614'  
W 111 48.637'

2A


After about one hundred thirty paces from the first turn the trail branches again. To the right is a social trail; Mesa trail takes a ninety degree turn to the left just past the tree.



tree

3A


After about 330 paces or about 350 yards a field of lava rock will appear to the left..



GPS: N 34 54.614'  
W 111 48.637'


1B

After rounding the tree (on the left) a plain of smooth rock leads southwest. Note the fin-shaped rock in the background,



2B


Go around the tree to the left.



GPS: N 74 54.658'  
W 141 70.890

3B

After about 50 paces the trail bifurcates.



Stay to the left and, go up the hill.

GPS: N 43 52.511'  
W113 43'017'


4A

**THE RETURN**

Return to the first mesa that has the large cairn on top.

From the large cairn--


--proceed down the hill



5A

After about 75 paces the trail will turn right at a ninety degree angle just past the tree.


Turn right after tree.



GPS: N 34 54.614'  
W 111 48.637'

6A

At the top of the hill, the first mesa is to the left and the second mesa can be seen in the distance to the right. Continue toward the large cairn on the first mesa.




Large cairn on first mesa

Third mesa

4B

After about fifty paces to the bottom of the first mesa, the trail diverges. Go left.




GPS: N 43 52.511'  
W113 43'017'

5B

After about 150 paces of walking on smooth rock, turn right at the tree (the trail to the left is for Robber's Roost) The trail to the right leads back to the parking lot.

Turn right after the tree.



GPS: N 34 54.614'  
W 111 48.637'

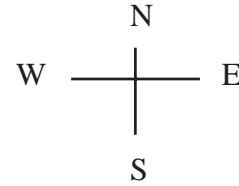
6B

# MESA TRAIL HIKE

**(This not a real hike and is used only as an example of the map that comes with each hike)**

NOTE: THE LETTERS SUCH AS 2A CORRESPOND TO THE FRAMES IN THE POCKET GUIDE ON PAGE 1).

**DRIVING DIRECTIONS:** From the intersection of SR 179 and SR 89A drive west on 89A to Dry Creek Road, turn left on Bill Gray Road and travel 2 mi. to a three way stop. Turn left. After driving about 1.2 miles you will see a parking area to your right. Park. there.



Fin Rock

